







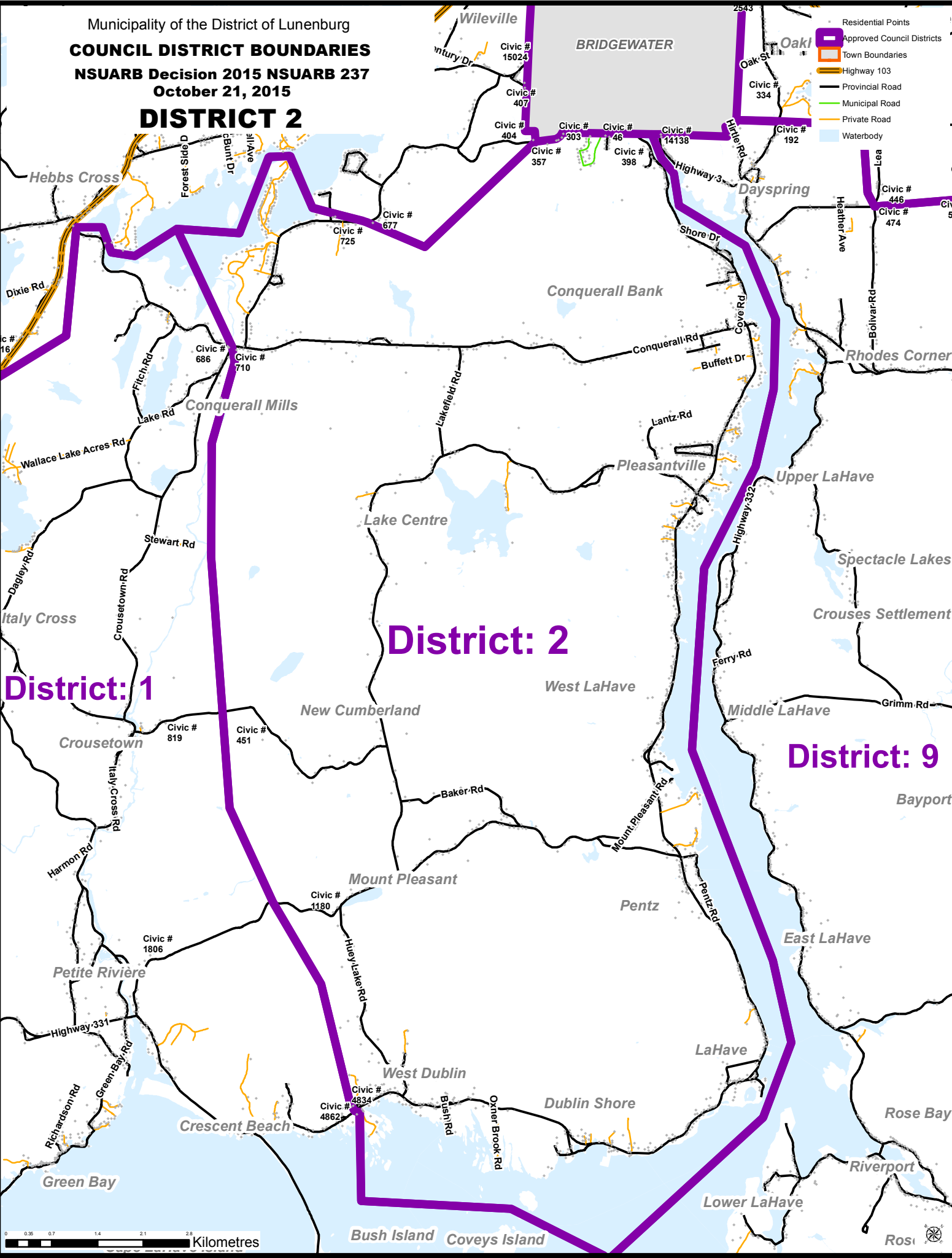


Municipality of the District of Lunenburg  
**COUNCIL DISTRICT BOUNDARIES**  
**NSUARB Decision 2015 NSUARB 237**  
**October 21, 2015**  
**DISTRICT 2**

-  Residential Points
-  Approved Council Districts
-  Town Boundaries
-  Highway 103
-  Provincial Road
-  Municipal Road
-  Private Road
-  Waterbody



0 0.35 0.7 1.4 2.1 2.8 Kilometres

