


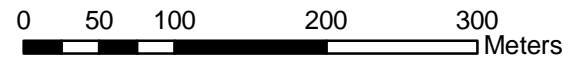



MUNICIPALITY OF THE  
DISTRICT OF LUNENBURG  
**OSPREY VILLAGE**  
LAND USE BY-LAW  
SCHEDULE 'C' - Significant Watercourses

Approved by Council: December 12, 2006

-  Streams / Brooks
-  Surface water
-  Planning Area



1:5,000

