








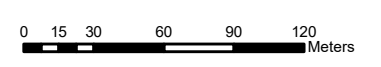


# HEMFORD FOREST PLAN AREA

## Generalized Future Land Use

-  Provincial Road
-  Private Road
-  Hemford Forest Plan Area
-  Properties (Sept 2019)
- Designation**
-  Public
-  Residential
-  Road Right-of-Way
-  Watercourse (NSGC, 2016)
-  Waterbody (NSGC, 2016)



### MUNICIPALITY OF THE DISTRICT OF LUNENBURG

Sources: Digital Base Map Data from the Nova Scotia Geomatics Centre, Amherst, NS

Disclaimer: Information compiled from numerous sources and may not be complete or accurate. Graphical representation only.

Date: September 2019

File: HemfordForest\NewPlanArea2019\PlanArea\_FLU

Prepared By: Planning & Development Services  
Municipality of the District of Lunenburg

