











# HEMFORD FOREST PLAN AREA

## Zoning

### Zones

-  Park and Open Space (P)
-  One-Unit Residential (R-1)
-  Transportation and Utility (T)
-  Provincial Road
-  Private Road
-  Hemford Forest Plan Area
-  Properties (Sept 2019)
-  Road Right-of-Way
-  Watercourse (NSGC, 2016)
-  Waterbody (NSGC, 2016)



0 15 30 60 90 120 Meters

### MUNICIPALITY OF THE DISTRICT OF LUNENBURG

Sources: Digital Base Map Data from the Nova Scotia Geomatics Centre, Amherst, NS

Disclaimer: Information compiled from numerous sources and may not be complete or accurate. Graphical representation only.

Date: November 2019

File: HemfordForest\NewPlanArea2019\PlanArea\_Zoning

Prepared By: Planning & Development Services  
Municipality of the District of Lunenburg

